














DO NOT SCALE FROM THIS DRAWING. USE FIGURED DIMENSIONS IN ALL CASES. VERIFY DIMENSIONS ON SITE AND REPORT ANY DISCREPANCIES TO THE DESIGNERS IMMEDIATELY.
 THIS DRAWING IS TO BE READ IN CONJUNCTION WITH THE DESIGNERS SPECIFICATION.
 © THIS DRAWING IS COPYRIGHT AND MAY ONLY BE REPRODUCED WITH THE DESIGNERS PERMISSION.

NOTES:

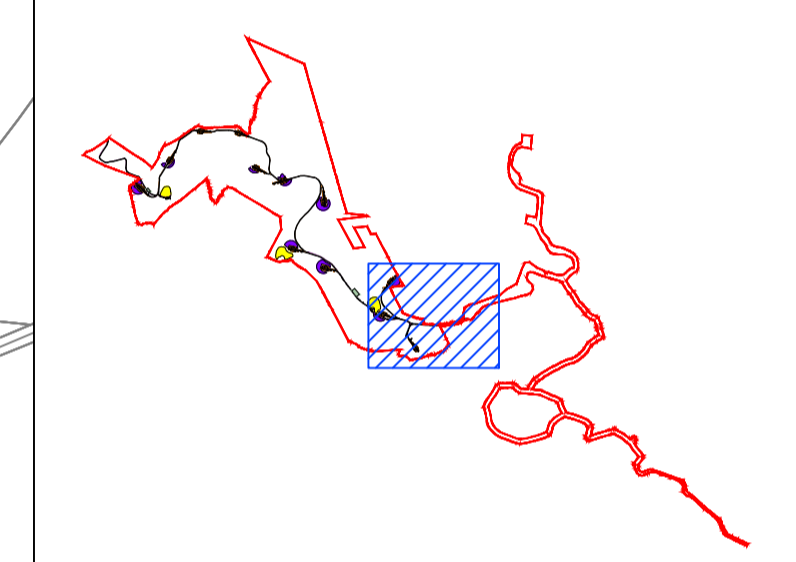
1. ALL DRAWINGS ARE TO BE READ IN CONJUNCTION WITH ALL RELEVANT SPECIFICATIONS, BILLS OF QUANTITIES, ARCHITECTURAL, SERVICES AND ENGINEERING DRAWINGS.
2. ALL LEVELS ARE IN METRES RELATED TO ORDNANCE DATUM MALIN HEAD.
3. ANY DISCREPANCIES BETWEEN THESE DOCUMENTS SHALL BE BROUGHT TO THE ATTENTION OF THE ENGINEER.
4. DRAWINGS ARE NOT TO BE SCALED.
5. ALL DIMENSIONS ARE IN MILLIMETRES, UNLESS NOTED OTHERWISE.
6. THE FINALISED LAYOUT MAY BE SUBJECT TO MICRO-SITING DUE TO UNFORESEEN GROUND CONDITIONS. THE EXTENT OF FLEXIBILITY WILL BE SITE SPECIFIC AND SHOULD GENERALLY NOT EXTEND BEYOND 20 METRES.

LEGEND:

-  SITE BOUNDARY
-  TURBINE HARDSTAND
-  NEW ACCESS TRACK
-  EXISTING ACCESS TRACK TO BE UPGRADED
-  EXISTING PUBLIC ROAD TO BE UPGRADED
-  BORROW PIT / MATERIAL STORAGE AREA (BP/MSA)
-  PEAT DEPOSITION AREA
-  CUT
-  FILL
-  INDICATIVE CABLE ROUTE
-  EXISTING 110kV OVERHEAD LINE
-  SITE NOTICE LOCATION
-  ROAD WIDENING REQUIRED FOR DELIVERY ROUTE

REFERENCE DRAWINGS:

DRAWING No.	Description
19715-MWP-00-00-DR-C-5005	Proposed Site Layout - Master Sheet



KEY PLAN

Map Reproduced From Ordnance Survey Ireland
By Permission Of The Government.
Licence Number EN 0015720

OSI 1:5,000 Map Sheet Numbers:
0302, 0303, 0304, 0305, 0324, 0325, 0326, 0327,
0350 and 0351.

REV	DATE	DESCRIPTION	BY	APP
P01	11/02/2020	ISSUED FOR PLANNING	JK	ED

PROJECT: Drumnahough Wind Farm

TITLE: Site Layout - Sheet 3

CLIENT: Drumnahough Wind Farm DAC

Malachy Walsh and Partners
 Engineering and Environmental Consultants
 Cork | Tralee | London | Limerick

Reen Point,
Blennerville,
Tralee,
Co. Kerry,
V92 X2TK

Tel: +353 (0) 66 7123404
 Fax: +353 (0) 66 7125586
 E-mail: tralee@mwp.ie
 Web: www.mwp.ie

DRAWN: JK	CHECKED: ED	APPROVED: PC
-----------	-------------	--------------

DATE: MAY 2020 SCALE @ A1: 1 : 2,500

PROJECT NUMBER: 19715	DRAWING STATUS: S2
-----------------------	--------------------

DRAWING NUMBER: 19715-MWP-00-00-DR-C-5008	REV: P01
---	----------

